









# SOUTH WEST BOOJARAH

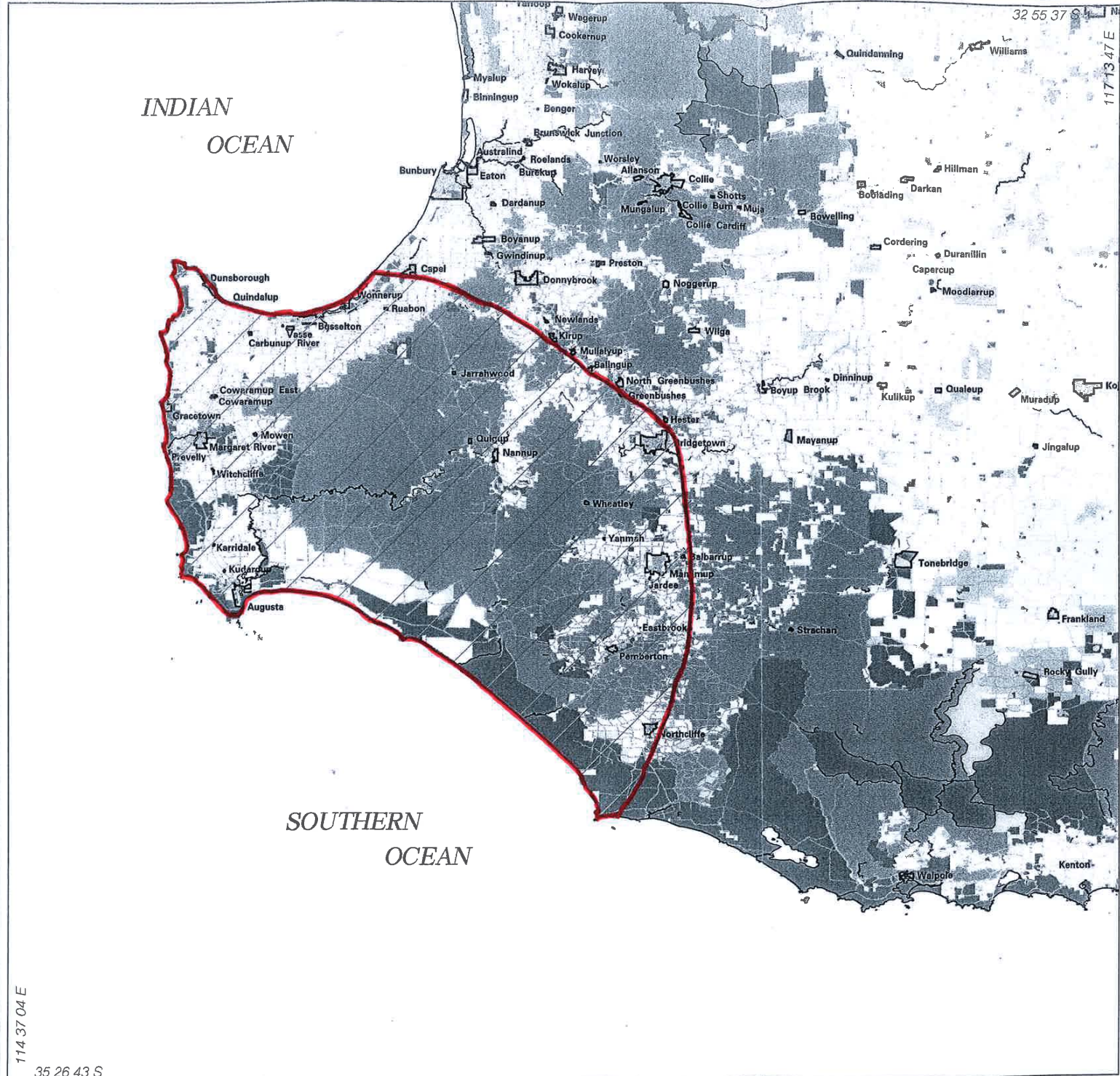

## NATIVE TITLE CLAIM

Application summary attachment:  
WAD253/2006 (WC2006/004),  
Map of claim area, Attachment C of the  
Application,  
Page 1 of 1, A4, 05/09/2006

## GENERALISED LAND TENURE

### LEGEND

-  LEASE (PASTORAL)
-  LEASE (SPECIAL PURPOSE)
-  LEASE (PERPETUAL AND CONDITIONAL PURCHASE)
-  RESERVE
-  STATE FOREST
-  UNALLOCATED CROWN LAND
-  FREEHOLD, ROADS & WATER (UNCOLOURED)
-  CLAIM AREA



INDIAN OCEAN

SOUTHERN OCEAN

REFERENCE SHOULD BE MADE TO UNIT FOR CONFIRMATION OF THIS BOUNDARY FOR ANY LEGAL PURPOSES  
NATIVE TITLE CLAIM BOUNDARY INTERPOLATED FROM THE NATIONAL NATIVE TITLE TRIBUNAL REGISTER  
CADASTRE SOURCE DOLA SC09 JUNE 1998  
OUR REF H\NNTTW\88\W\88\_83\DN\W\88\_83.DGN